

By: Public Works  
Adopted: February 27, 2017  
Vote: Burney, Dryden, Graham, Harvey, Ledford, O'Barr in favor

**City Of Wasilla  
Resolution Serial No. 17-10**

**A Resolution Of The Wasilla City Council Transferring Funds Within An Accounting Fund In The Amount Of \$20,000 For A GIS Interface System.**

WHEREAS, the Planning Department is seeking to implement a GIS interface system to improve public access to city parcel information; and

WHEREAS, the GIS interface system will allow the public to click on properties through a GIS map and obtain parcel information; and

WHEREAS, planning funding is available from the Comprehensive Plan account that has a balance of \$63,110 and this GIS project is in support of the Comprehensive Plan.

NOW, THEREFORE, BE IT RESOLVED, that the Wasilla City Council authorizes the transfer of funds for the GIS interface system to the following account:

110-4181-499.45-13	GIS Interface	\$20,000
--------------------	---------------	----------

BE IT FURTHER RESOLVED, that the source of funding is as follows:

110-4181-499.45-01	Comprehensive Plan	\$20,000
--------------------	--------------------	----------

ADOPTED by the Wasilla City Council on February 27, 2017.

  
\_\_\_\_\_  
BERT L. COTTLE, Mayor

ATTEST:  
  
\_\_\_\_\_  
JAMIE NEWMAN, MMC, City Clerk

[SEAL]

## CITY COUNCIL LEGISLATION STAFF REPORT





---

**Resolution Serial No. 17-10: Transferring funds within an accounting fund in the amount of \$20,000 for a GIS interface system.**


Originator: Public Works Director

Date: February 15, 2017

Agenda of: February 27, 2017

Route to:	Department Head	Signature	Date
X	Finance Director		2-16-17
X	Deputy Administrator		2/16/17
X	Public Works Director		2/16/17
X	City Clerk		2/16/17

Reviewed by Mayor Bert L. Cottle:

 2/17/2017

**Fiscal Impact:**  yes Comprehensive Plan/110-4181-499.45-01 \$20,000

**Attachments:** Digital Map Products Information (5 pages)

**Summary Statement:** This resolution transfers funds within an accounting fund in the amount of \$20,000 to implement a GIS interface system for the Planning Department. This system will provide web-based interactive mapping that can be used by professionals and the general public to access and analyze land based information. This information includes zoning, topography, flood plain, stormwater, utilities, assessments, ownership and other information that can be accessed by pointing and clicking on a parcel.

This is an expanded version of what the Mat-Su Borough currently uses for its GIS parcel database. All of the Borough parcel information can be migrated into this system and other information can then be added for the City of Wasilla. This is a cloud-based location data and technology solution that relieves the city from adding server capacity. Initial startup of the system is approximately \$20,000. The subsequent annual maintenance and update cost for this system will average \$12,800 through 5 years of the service agreement.

**Staff Recommendation:** Adopt Resolution Serial No 17-10.

[Products](#)[Solutions](#)[Industries](#)[Learning](#)[Support](#)[About](#)[Contact](#)[SEARCH](#)

## CONTACT US

# Government

Federal, state, and local government agencies; special districts; and associations leverage our solutions to unify and act upon their data and make the most of their resources, saving time and costs.

Industries // **Government**

## Government

Federal, State and Local government agencies rely on location intelligence solutions for information and capabilities to accomplish their objectives. Digital Map Products provides precise geospatial datasets, data integration capabilities and mapping applications to help government agencies power analysis and decision-making. Using cloud-based location data and technology solutions, professionals across all levels of government can make the most of their resources to deliver exceptional service and results.

[REQUEST INFO](#)

### Federal Government

Federal agencies need accurate and detailed location data, including parcel geometry and property details to power visual analytical decision-making, policy-making, and project planning that involve land, land assets, property or infrastructure. Digital Map Products provides comprehensive nationwide parcel and property datasets, available in industry standard formats, easily integrated into an agency's existing systems and applications through web service APIs, or bundled within our cloud-based mapping application. [Learn More »](#)

### State Government

State agencies are responsible for land-based project execution, management, and support. Digital Map Products provides these agencies with easy access to location information coupled with the tools they need to manage, find, and evaluate data, and ultimately power their decision making process. [Learn More »](#)

### City and County Government

City and county governments require powerful and cost effective tools to unlock the value in their location data. Digital Map Products gives them the ability to access accurate property information and integrate their data for more efficient management, which enables enriched community engagement and ultimately better customer service. [Learn More »](#)


### Special Districts

Special districts need easy access to robust property information to empower location-based decision making and analysis. Digital Map Products has the innovative tools special districts need to improve project management and productivity. [Learn More »](#)

### Vector & Mosquito Control

Vector and mosquito control agencies can increase efficiency, streamline workflows, and make informed decisions with a complete field force management solution from Digital Map Products. By utilizing innovative mapping technology and accurate property data, agency staff will be empowered to better fulfill their mission to control pest populations. [Learn More »](#)


Sophisticated mapping technology and location data that is powerful yet easy to use is vital for all types of agencies within the government sector. Digital Map Products simplifies the process of implementing and using solutions to help users across the organization use valuable mapping tools and location data sets in order to boost productivity and enhance service.



**Webinar:**  
Interactive Mapping Made Easy

Watch our webinar 'Interactive Mapping Made Easy: Enhance Your City's Website with Informational Maps.' Learn how your local government agency can quickly and easily add user friendly maps to your city's public website to share information and build constituent engagement.

[WATCH NOW >>](#)



**Best Practice Article:**  
A Guide for Federal Government Agencies Adopting a National Parcel Database

Learn how Federal Government agencies and departments can benefit from a national parcel database for initiatives relating to the analysis and management of land and property.

[DOWNLOAD >>](#)

**ABOUT**

- Mission
- Leadership
- Partners
- Blog
- Press
- Careers

**PRODUCTS**

- LandVision
- GovClarity
- CommunityView
- Parcel Data
- SpatialStream

**SOLUTIONS**

- Real Estate Analysis
- Government Data Integration
- Location Data
- Mapping APIs

**LEARNING**

- Whitepapers
- Webinars
- Videos
- Online Training
- Customer Stories
- Events

**SUPPORT**

- Product Support
- Training
- Consulting

**CONTACT**

**Latest News**

- RT [@TimsStrategy](#): Excited to join the team at [@DMPInc](#) starting tomorrow AM. :), 26 mins ago
- Practical uses of the [#InternetofThings](#) in [#government](#) are everywhere [@govtechnews](#) <https://t.co/tWKDYx2LvF> [#IoT](#), Jan 7
- U.S. voters approved billions for [#transit](#) and [#greenspace](#) [@UrbanLandInst](#) <https://t.co/n12d5JxNEV> [#infrastructure](#), Jan 6



At Digital Map Products, our mission is to transform the current location technology market by making complex solutions more accessible and easy to use. We help companies in numerous sectors harness the power of location in the cloud and achieve your business objectives.

© Digital Map Products, 2014. All Rights Reserved. Privacy Policy

SIGN UP FOR NEWS



---

# City of Wasilla

Licensing Agreement



## Prepared by:

---

**Gary Steele** *Western Regional Manager* Digital Map Products

Phone: (770) 307-8856 Fax: 949-333-5112 [gsteele@digmap.com](mailto:gsteele@digmap.com)

18831 Von Karman Ave., Suite 200

Irvine, CA 92612



18831 Von Karman Avenue Suite 200, Irvine, CA 92612 (949) 333-5111

Date: 12/08/2016
Account Manager: Gary Steele
Agreement #: GS16-Wasilla-01A
(OFFICE USE ONLY)

**CommunityView™ Order Form**

CONTACT INFORMATION		BILLING INFORMATION	
Agency Name: <u>City of Wasilla</u>	Contact Name: <u>Tina Crawford</u>	Contact Name: <u>Tina Crawford</u>	Street Address: <u>290 E. Herring Avenue</u>
Contact Name: <u>Tina Crawford</u>	Position: <u>City Planner</u>	City, State & Zip: <u>Wasilla, AK 99654-7091</u>	Zip: <u>Wasilla AK 99654-7091</u>
Street Address: <u>290 E. Herring Avenue</u>	City, State & Zip: <u>Wasilla, AK 99654-7091</u>	Phone: <u>907-373-9022</u>	Phone: <u>907-373-9022</u>
Phone: <u>931-473-1204</u>	E-mail: <u>tcrawford@ci.wasilla.ak.us</u>	E-mail: <u>tcrawford@ci.wasilla.ak.us</u>	Agreement Term: <u>12/15/2016</u> thru <u>12/14/2021</u>
E-mail: <u>tcrawford@ci.wasilla.ak.us</u>	<b>TECHNICAL ACCOUNT LIAISON</b>	Billing Start Date: <u>01/01/2017</u>	Billing Frequency: <u>Annual</u>
Contact Name: <u>Tina Crawford</u>	Contact Name: <u>Tina Crawford</u>	Billing Method: <u>Invoice</u>	Payment Method: <u>Check</u>
E-mail: <u>tcrawford@ci.wasilla.ak.us</u>	E-mail: <u>tcrawford@ci.wasilla.ak.us</u>	Payment Terms: <u>Net 30</u>	Valid Thru: _____
Phone: <u>907-373-9022</u>	Population: <u>8.688</u> # of Enterprise Users: <u>w/CommunityView</u>		

**ORDER DETAIL**

Local Government Product	Unit Price	Discount	Total
GovClarity Enterprise with CommunityView	\$12,000	\$1,000	\$12,000
Includes standard bundled data for Wasilla plus standard aerial imagery			

**SERVICES**

Local Government Product	Qty	Unit Price	Total
Quick Start Implementation and Data Build-out 1-time fee		\$3,995	\$3,995
Quick Start includes: Includes: loading and styling up to 10 city layers, technical support for GovClarity and CommunityView, data styling and embedding hyperlinks in public facing data windows.			
Two Days onsite training 1 time fee		\$3,700	\$3,700
Integration to Naviline/Sunguard		TBD	
Hosting Boroughs Imagery and LIDAR		TBD	

**DATA/OPTIONS**

Annual Contract Total	Year 1	Year 2	Year 3	Year 4	Year 5
	\$19,695				
		\$12,000			
			\$12,480		
				\$12,980	
					\$13,629



18831 Von Karman Avenue Suite 200, Irvine, CA 92612 (949) 333-5111

Date:	12/08/2016
Account Manager:	Gary Steele
Agreement #:	GS16-Wasilla-01A
(OFFICE USE ONLY)	

DIGITAL MAP PRODUCTS – ACCOUNT MANAGER	DIGITAL MAP PRODUCTS – TECHNICAL CONTACT
<b>Contact:</b> Gary Steele	<b>Contact:</b> Kevin Bates
<b>Title:</b> Western Region Sales Mgr.	<b>Title:</b> Solutions Consultant
<b>Phone:</b> 770-307-8856	<b>Phone:</b> 949-333-5186
<b>E-mail:</b> <a href="mailto:gsteele@digmap.com">gsteele@digmap.com</a>	<b>E-mail:</b> <a href="mailto:kbates@digmap.com">kbates@digmap.com</a>

DIGITAL MAP PRODUCTS - BUSINESS INFORMATION	
<b>Address:</b> Digital Map Products, Inc. 18831 Von Karman Avenue, Suite 200 Irvine, CA 92612	<b>Phone:</b> 949-333-5111 <b>Fax:</b> 949-333-5112
<b>Website:</b> <a href="http://www.digmap.com">http://www.digmap.com</a>	<b>DUNS:</b> 087971961 <b>NAICS / SIC:</b> 541512 <b>Small Business</b> <b>Certification:</b> 50399

The parties agree to the terms contained herein including all exhibits. This Agreement may be executed in counterparts with the same force and effect as if executed in one complete document.

**SIGNATURES**

\_\_\_\_\_  
Authorized Signature-City of Wasilla

\_\_\_\_\_  
Printed Name

\_\_\_\_\_  
Title

\_\_\_\_\_  
Date:

\_\_\_\_\_  
Digital Map Products, Inc.

**James Skurzynski**  
\_\_\_\_\_  
Printed Name

**CEO | President**  
\_\_\_\_\_  
Title

\_\_\_\_\_  
Date:

**EXHIBIT A**  
**Digital Map Products - Terms and Conditions**

**1. LICENSE, SUBSCRIPTION, AND PAYMENT**

1.1 **License.** Subject to the terms of this Agreement, Digital Map Products (DMP) grants to The City of Wasilla (the customer) a limited, non-exclusive, non-transferable, and non-assignable license to access and use the Provided Content for a period of sixty (60) months. In CommunityView™, customer's access and use of the Provided Content shall be solely for its normal internal business activities by its employees and consistent with Customer's representations to DMP. For CommunityView™ Public Website Usage, customer's access includes the Services in: (i) a Company Application that will serve as a map display and/or locator, available to constituents on the City owned and operated publically available websites (including mobile websites or apps) and in any Company Application which is used to track, view and manage