

**CITY OF WASILLA  
ORDINANCE SERIAL NO. 09-24**

**AN ORDINANCE OF THE WASILLA CITY COUNCIL ENACTING WMC 16.04.015 TO ESTABLISH THE WASILLA PLANNING DISTRICT ENCOMPASSING ALL TERRITORY WITHIN THE WASILLA MUNICIPAL BOUNDARY.**

---

**Section 1. Classification.** This ordinance is of a general and permanent nature and shall become part of the city code.

**Section 2. Adoption of section.** WMC 16.04.015 is adopted to read as follows:

**16.04.015**

**The City of Wasilla Planning District encompasses all territory within the boundaries of the city, as changed from time to time.**

**Section 3. Effective date.** This ordinance shall take effect upon adoption of the Wasilla City Council.

ADOPTED by the Wasilla City Council on April 13, 2009.

  
\_\_\_\_\_  
VERNE E. RUPRIGHT, Mayor

ATTEST:



\_\_\_\_\_  
KRISTIE SMITHERS, MMC, City Clerk

[SEAL]

VOTE: Cox, Hall, Harris, Holler, Larson, and Woodruff in favor.

**Bold and underline, added.** [CAPS AND BRACKETS, DELETED.]






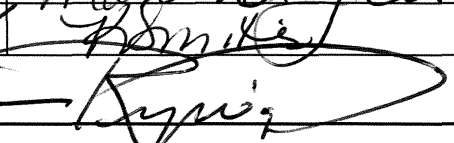
**CITY OF WASILLA  
LEGISLATION STAFF REPORT**

**RE: ORDINANCE 09-24: AN ORDINANCE OF THE WASILLA CITY COUNCIL ADOPTING THE WASILLA MUNICIPAL BOUNDARY AS THE WASILLA PLANNING DISTRICT.**


**Agenda of:** March 23, 2009

**Date:** March 12, 2009

**Originator:** Office of Community & Economic Development - Planning

| Route to: | Department  | Signature/Date   |
|-----------|---|--|
|           | Police Chief<br>Youth Court, Dispatch, Code Compliance                      |  |
|           | Culture and Recreation Services Director<br>Library, Museum, Sports Complex |  |
| X         | Public Works & Recreation Facility<br>Maintenance Director                  |  3/12/09 |
| X         | Finance, Risk Management & MIS Director<br>Purchasing                       |  3/12/09 |
| X         | Deputy Administrator<br>Planning, Economic Development,<br>Human Resources  |         |
| X         | City Clerk  |         |

**REVIEWED BY MAYOR VERNE E. RUPRIGHT:**



**FISCAL IMPACT:**  yes or  no

Funds Available  yes  no

Account name/number:

Attachments: Proposed Ordinance No. 09-24 (1 p)  
WPC Resolution No. 08-09(AM) (1 p)

**SUMMARY STATEMENT:**

The City Planning Commission, at their meeting of June 24, 2008, adopted Resolution Serial No. 08-09 (AM) which recommends City Council adopt the City of Wasilla Municipal Boundary as the Wasilla Planning District.

**STAFF RECOMMENDATION:**

The Wasilla Planning Commission has recommended in Resolution Serial No. 08-09 (AM) that the City Council adopt amendments as stated in Ordinance Serial No. 09-24.

**WASILLA PLANNING COMMISSION  
RESOLUTION SERIAL NO. 08- 09 (AM)**

**A RESOLUTION OF THE WASILLA CITY PLANNING COMMISSION  
RECOMMENDING THE CITY COUNCIL ADOPT THE CITY OF WASILLA  
MUNICIPAL BOUNDARY AS THE CITY OF WASILLA PLANNING DISTRICT**

---

WHEREAS, the City of Wasilla has drafted an amendment to the City of Wasilla Subdivision code; and

WHEREAS, the Draft Subdivision Code Section 16.30.020 Authority Statement, (E), states,

“The City of Wasilla Planning District encompasses all territory within the City of Wasilla Municipal Boundary. The City of Wasilla Planning district was adopted by the Wasilla City Council by Ordinance 08-XXXX and by the Matanuska-Susitna Borough Assembly.”

WHEREAS, before the City Council can adopt an ordinance for the Wasilla Planning District, the Planning Commission must adopt a resolution recommending that the City Council adopt the Wasilla Municipal Boundary as the Wasilla Planning District; and

WHEREAS, once the Planning Commission adopts a resolution and the City Council adopts an Ordinance, then a reference to this ordinance can be made in the draft Subdivision code authority statement; and


NOW, THEREFORE BE IT RESOLVED, that the Wasilla Planning Commission hereby adopts Planning Commission Resolution Serial No. 08-09 which recommends that the City Council adopt an Ordinance which adopts the current Wasilla Municipal Boundary, and any future amendments to the Wasilla Municipal Boundary, as the Wasilla Planning District.

ADOPTED by the Wasilla City Planning Commission on June 24, 2008.

APPROVED:

  
Stan Tucker, Chairman

ATTEST:

  
Jim Holycross, City Planner