

By: Public Works  
Adopted: January 22, 2018  
Yes: Burney, Dryden, Graham, Harvey, Ledford, O'Barr  
No: None  
Absent: None

**City of Wasilla  
Resolution Serial No. 18-05**

**A Resolution Of The Wasilla City Council Transferring Funds Within An Accounting Fund In The Amount Of \$50,000 For Togiak Avenue Improvements.**

WHEREAS, new residential development has occurred over the last two years on Togiak Avenue and another new development is planned in 2018; and

WHEREAS, a portion of Togiak Avenue has road grade in excess of 10 percent that needs to be addressed with continued development in the area.

WHEREAS, funding is available from the Riley Avenue Pathway account in the amount of \$50,000 that is no longer needed for the project.

NOW, THEREFORE, BE IT RESOLVED, that the Wasilla City Council authorizes the transfer of funds for road improvements to the following account:

160-4320-432.45-79 Togiak Avenue Improvements \$50,000

BE IT FURTHER RESOLVED, that the source of funding is as follows:

160-4320-432.45-70 Riley Avenue Pathway \$50,000

ADOPTED by the Wasilla City Council on January 22, 2018.

  
BERT L. COTTLE, Mayor

ATTEST:  
  
JAMIE NEWMAN, MMC, City Clerk

[SEAL]





## CITY COUNCIL LEGISLATION STAFF REPORT

**Resolution Serial No. 18-05: Transferring Funds within an Accounting Fund in the Amount of \$50,000 for Togiak Avenue Improvements.**

Originator: Public Works Director

Date: January 9, 2018

Agenda of: January 22, 2018

Route to:	Department Head	Signature	Date
X	Public Works Director		1/10/18
X	Finance Director		1-10-18
X	Deputy Administrator		1/10/18
X	City Clerk		1/11/18

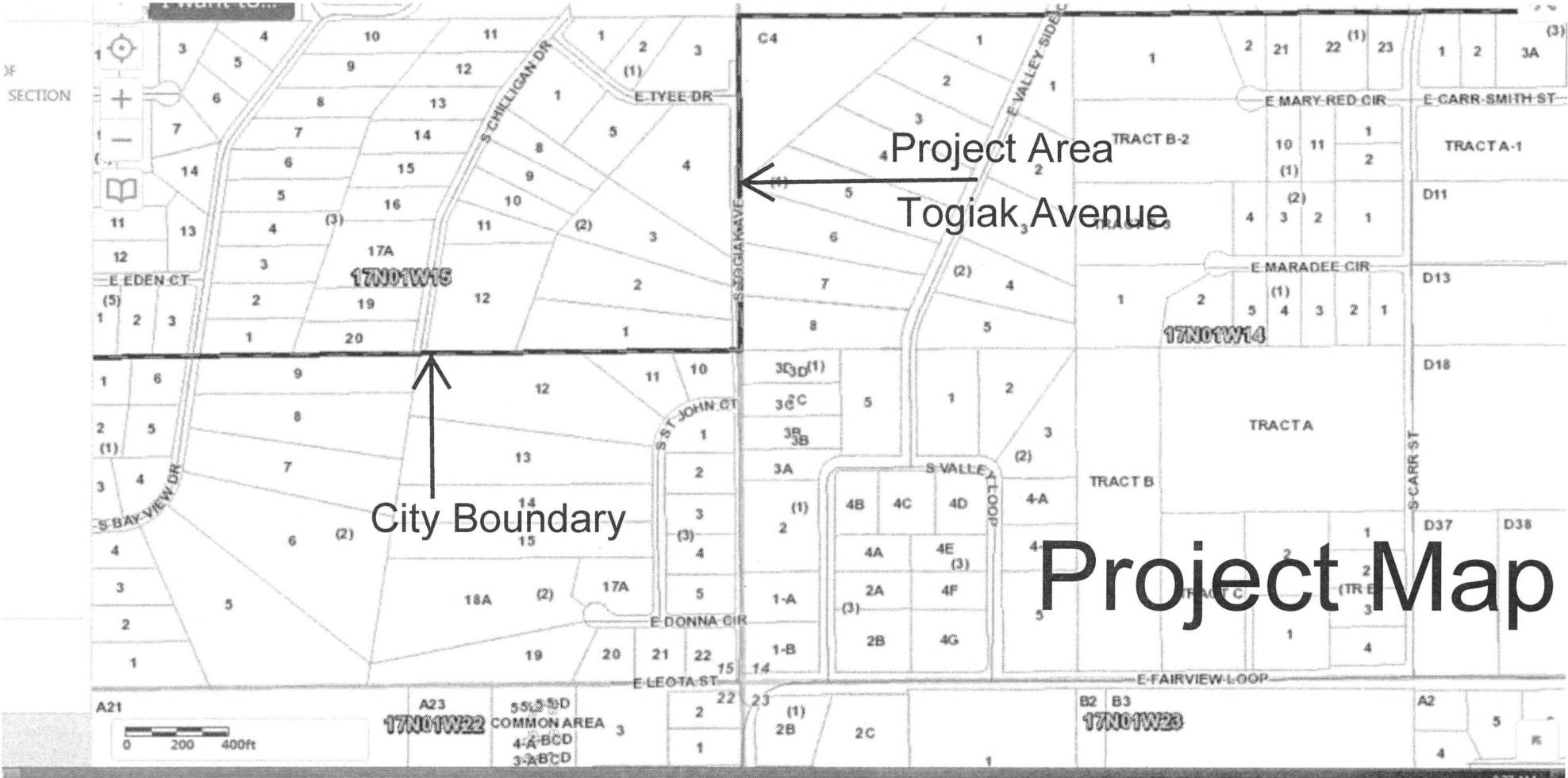
Reviewed by Mayor Bert L. Cottle:  1/11/2018**Fiscal Impact:**  yes or  no \$50,000**Account name/number:** Togiak Ave Improvements/160-4320-432.45-79**Attachments:** Resolution Serial No. 18-05 (1 page)

Project Map (1 page)

**Summary Statement:** This resolution is proposed to provide funding to improve a portion of Togiak Avenue where the grade is greater than 10 percent. Togiak Avenue is a gravel road that accesses properties from Fairview Loop. Gravel fill is needed to improve the road grade (hill) to make it less steep for vehicle traffic. This funding will be used to haul in new gravel for the road base and improve drainage along a couple of creek crossings.

Funding for this project is proposed from the Riley Avenue Pathway project. This project was initiated to improve pedestrian access from the Senior Center to Knik-Goose Bay Road. This project was subsequently found to need additional right-of-way from adjacent properties to fully meet pathway requirements. Subsequently, an alternative pathway route was identified off the north end of the Senior Center parking lot that can access the Knik-Goose Bay Road pathway at very little cost. The administration will assist the Senior Center in pursuing this option and the referenced pathway funding will not be needed.

**Recommended Action:** Adopt resolution.




Project Area  
Togiak Avenue

City Boundary

Project Map

SECTION



A23  
17N01W22

55-5-D  
COMMON AREA  
4-A BCD  
3-A BCD

B2 B3  
17N01W23

A2