

**CITY OF WASILLA
RESOLUTION SERIAL NO. 11-45**

A RESOLUTION OF THE WASILLA CITY COUNCIL AMENDING THE CITY OF WASILLA OFFICIAL STREETS AND HIGHWAYS PLAN 2005-2025 TO ASSIGN THE STREET CLASSIFICATION OF COMMERCIAL TO THE PROPOSED MACHEN ROAD EXTENSION.

WHEREAS, the City Council adopted the City of Wasilla Official Streets and Highways Plan 2005-2025 and associated map with Resolution Serial No. 06-30; and

WHEREAS, the Public Works Director requested to amend the City of Wasilla Official Streets and Highways Plan FY2005-2025 to assign the roadway classification of commercial to the proposed Machen Road extension; and

WHEREAS, the public hearing date and time was publicly advertised; and

WHEREAS, on November 8, 2011, the Wasilla Planning Commission held a public hearing and voted unanimously to recommend approval of the commercial classification.

NOW, THEREFORE, BE IT RESOLVED, that the Wasilla City Council, after due consideration of the proposed amendment and other pertinent information brought before them, determines that the proposed road classification of commercial to the Machen Road extension is appropriate and hereby approves the proposed amendment to the City of Wasilla Official Streets and Highways Plan 2005-2025 map, attached hereto.

ADOPTED by the Wasilla City Council on November 28, 2011.


VERNE E. RUPRIGHT, Mayor

ATTEST:


KRISTIE SMITHERS, MMC, City Clerk

[SEAL]

VOTE: Harris, Holler, Katkus, Menard, Sullivan-Leonard and Woodruff in favor.








**CITY OF WASILLA
LEGISLATION STAFF REPORT**

RESOLUTION SERIAL NO. 11-45: A RESOLUTION OF THE WASILLA CITY COUNCIL AMENDING THE CITY OF WASILLA OFFICIAL STREETS & HIGHWAYS PLAN 2005-2025 TO ASSIGN A STREET CLASSIFICATION FOR THE PROPOSED MACHEN ROAD EXTENSION.

Agenda of: November 28, 2011
Originator: Public Works Director

Date: November 15, 2011

Route to:	Department	Signature/Date
X	Public Works Director	 11/15/11
X	Finance Director	 11/15/11
X	Interim Deputy Administrator	 11/16/11
X	City Clerk	

REVIEWED BY MAYOR VERNE E. RUPRIGHT: 

FISCAL IMPACT: yes or no **Funds Available** yes no
Account name/number: none
Attachments: Plan Map (1 page)

SUMMARY STATEMENT: The Mat-Su Borough has received State Funding to improve the Parks Highway Frontage Road system between Wasilla and Big Lake. One of the frontage road segments is Machen Road Extension, from the western most City boundary extending east into the City limits north of the Parks Highway, crossing Church Road and tying into Nicola Avenue at Deskas Street. The Borough is in the process of obtaining right-of-way from the property owners.







The street classification is needed at this time to give certainty to the property owners as to the potential future use of the land accessing this road. Machen Road extending into the City limits will have commercially zoned property along its length on the south side. The Alaska Department of Transportation will require most of the access be obtained from the frontage road versus the Parks Highway. Machen Road is proposed to be classified as "Commercial" to accommodate future development of the existing commercially zoned property.

STAFF RECOMMENDATION: Adopt Resolution Serial No. 11-45 amending the Official Streets & Highways Plan to assign a street classification for the proposed Machen Road Extension.


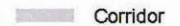


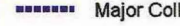

CITY OF WASILLA OFFICIAL STREET & HIGHWAY PLAN 2005-2025

Street Classification



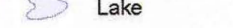
Existing Roads


-  Interstate
-  Arterial
-  Commercial
-  Major Collector
-  Minor Collector
-  Local

Potential Future Road or Extension

-  Interstate
-  Corridor
-  Arterial
-  Commercial
-  Major Collector
-  Minor Collector

Existing Features

-  City of Wasilla
-  Parcel
-  Lake
-  Stream



This drawing was compiled by HDR Alaska, Inc. for the City of Wasilla Planning Department (2006).
 Printing Date: February 8, 2007
 Projection Information:
 Name: NAD 1983 StatePlane Alaska 4 FIPS 5004 Feet
 Projection: Transverse Mercator
 Datum: North American 1983
 File: Z:\02000 Misc Projects\City of Wasilla\CAD_GIS SUPPORT\0_P01 66693\0\0605_tpw_plan.mxd

